







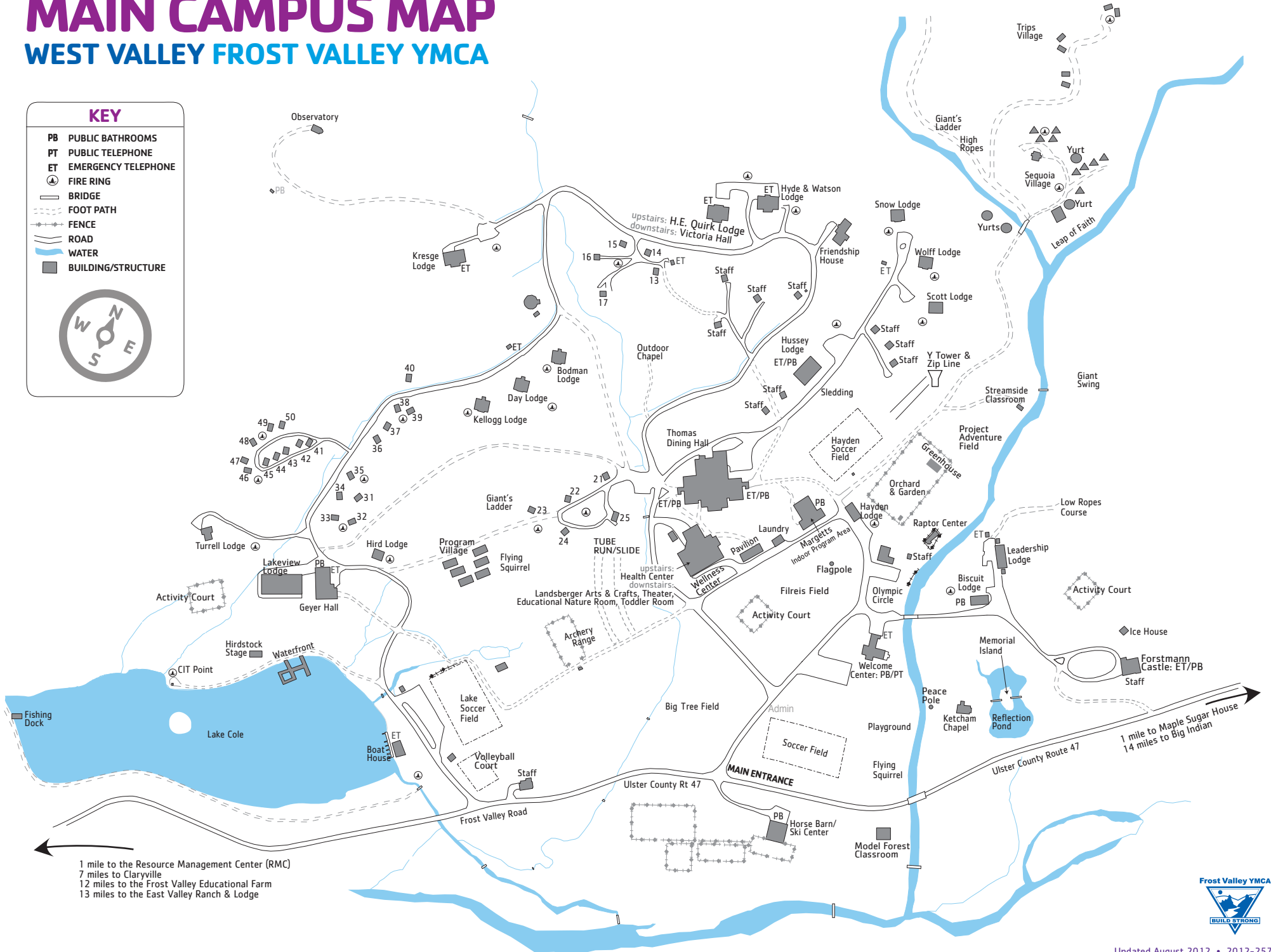


MAIN CAMPUS MAP

WEST VALLEY FROST VALLEY YMCA

KEY

- PB** PUBLIC BATHROOMS
- PT** PUBLIC TELEPHONE
- ET** EMERGENCY TELEPHONE
-  FIRE RING
-  BRIDGE
-  FOOT PATH
-  FENCE
-  ROAD
-  WATER
-  BUILDING/STRUCTURE

1 mile to the Resource Management Center (RMC)
 7 miles to Claryville
 12 miles to the Frost Valley Educational Farm
 13 miles to the East Valley Ranch & Lodge

